

STATO DI FATTO

LOCALIZZAZIONE AREA DI INTERVENTO e SCHEMA DELLA VIABILITA'



PIANO QUOTATO - DOCUMENTAZIONE FOTOGRAFICA - RILIEVO

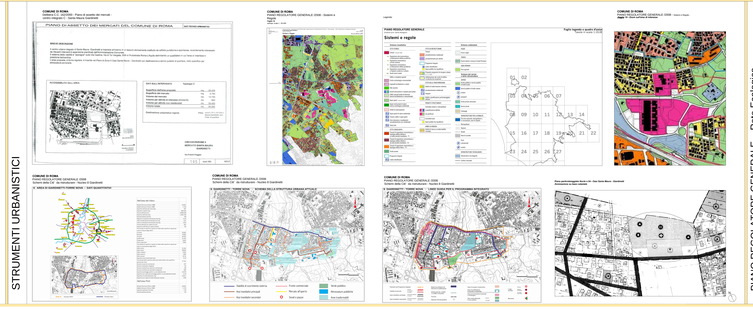

STRUMENTI URBANISTICI

PIANO REGOLATORE GENERALE - Rete Ecologica



PIANO TERRITORIALE PAESISTICO REGIONALE

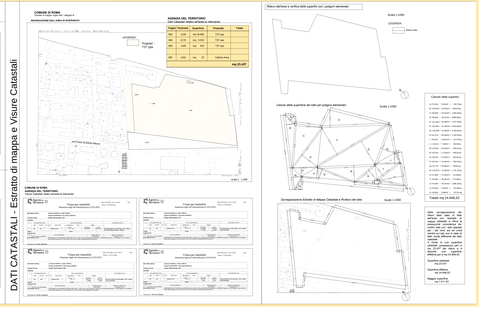

DATI CATASTALI - Estratto di mappa e Visure Catastali